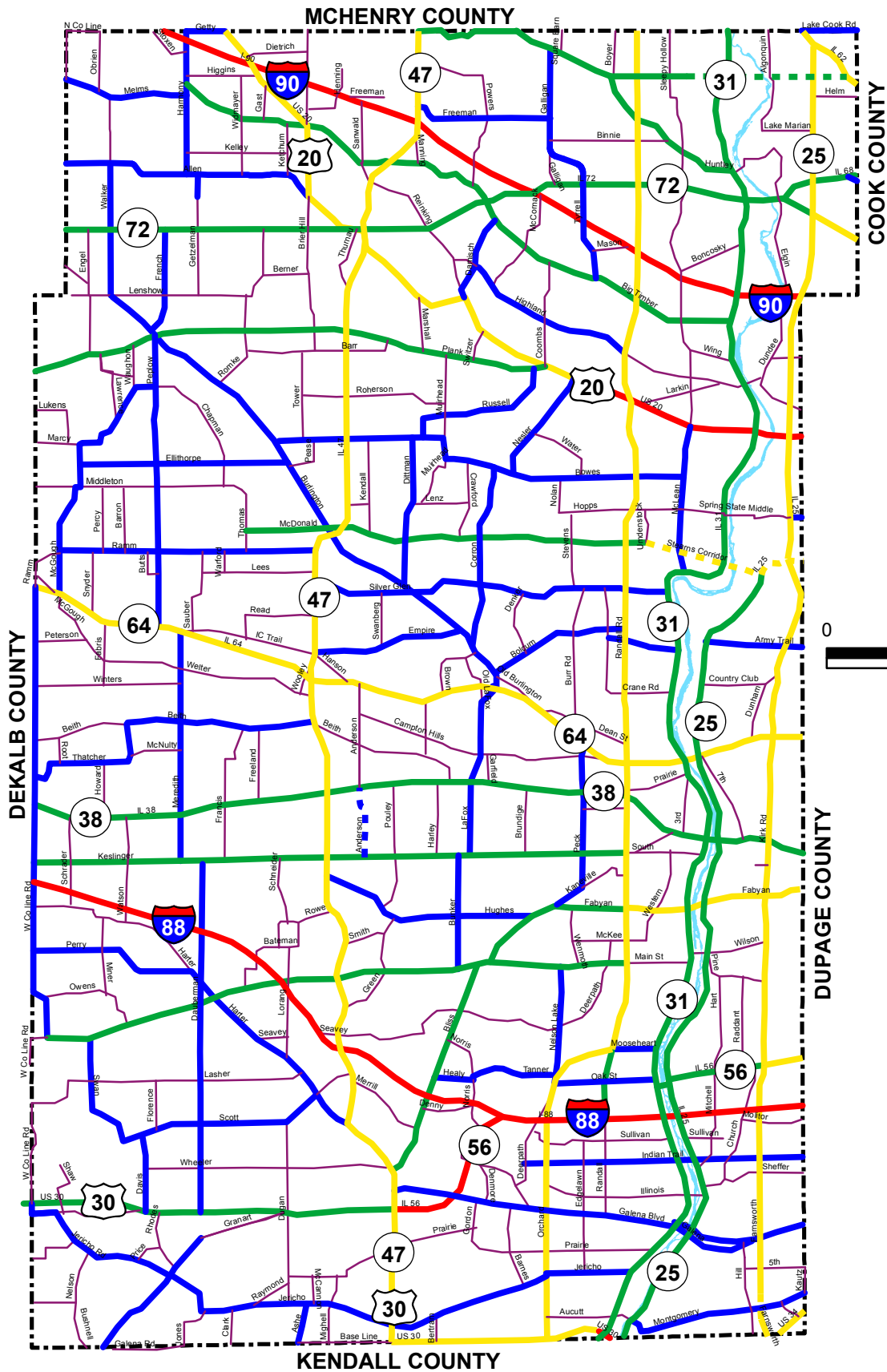


Kane County Roads

- Interstate
- US Highway
- County Highway
- State Highway
- Other

Jurisdictional Classification
of Existing Highways - 2009

Figure 3-1
Kane County 2040 Transportation Plan

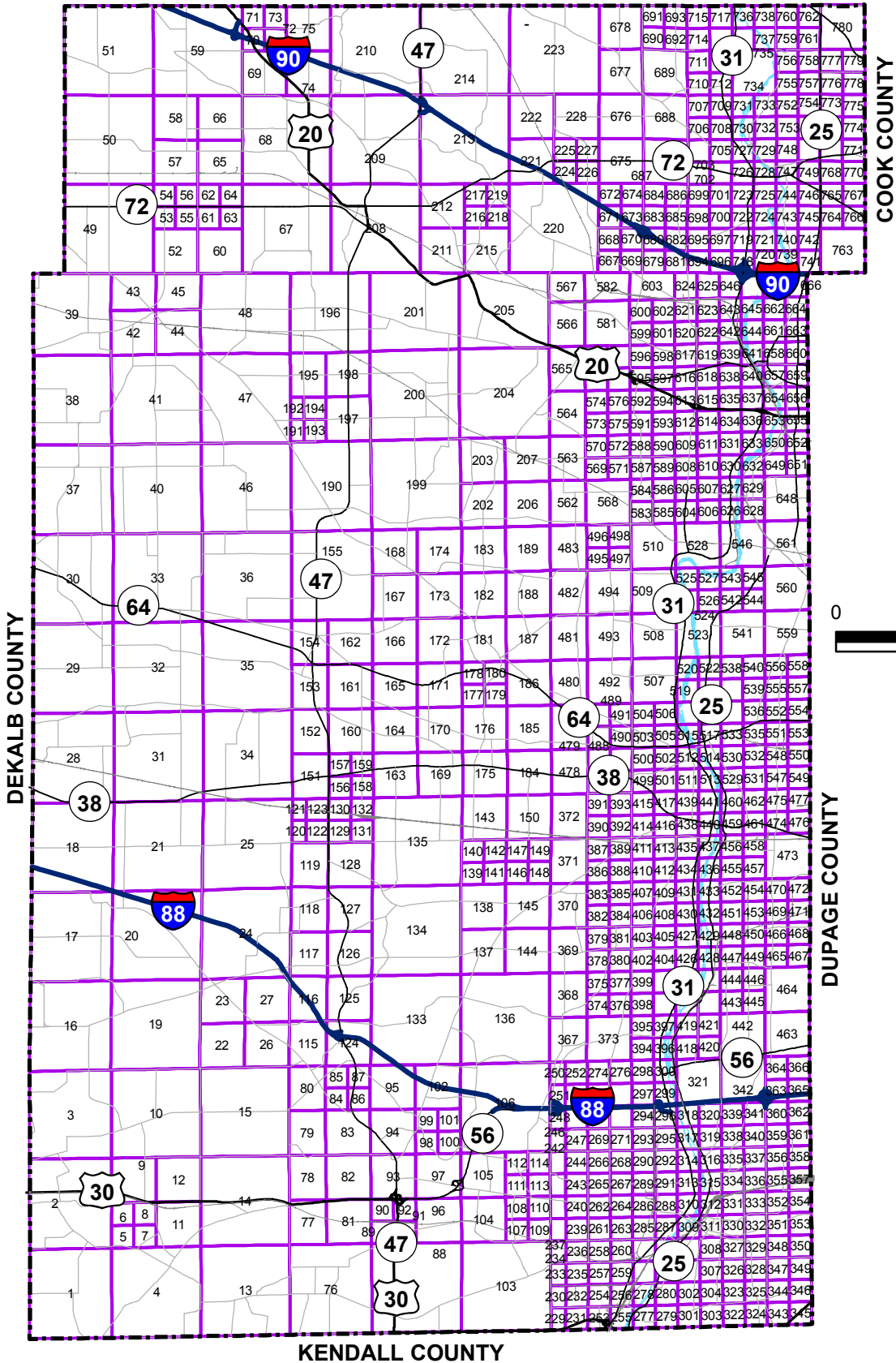


- Expressway
- SRA
- - - Proposed SRA
- Principal Arterial
- - - Proposed Principal Arterial
- Minor Arterial
- - - Proposed Minor Arterial
- Collector

Roadway Functional Classification

Figure 3-2
Kane County 2040 Transportation Plan

MCHENRY COUNTY



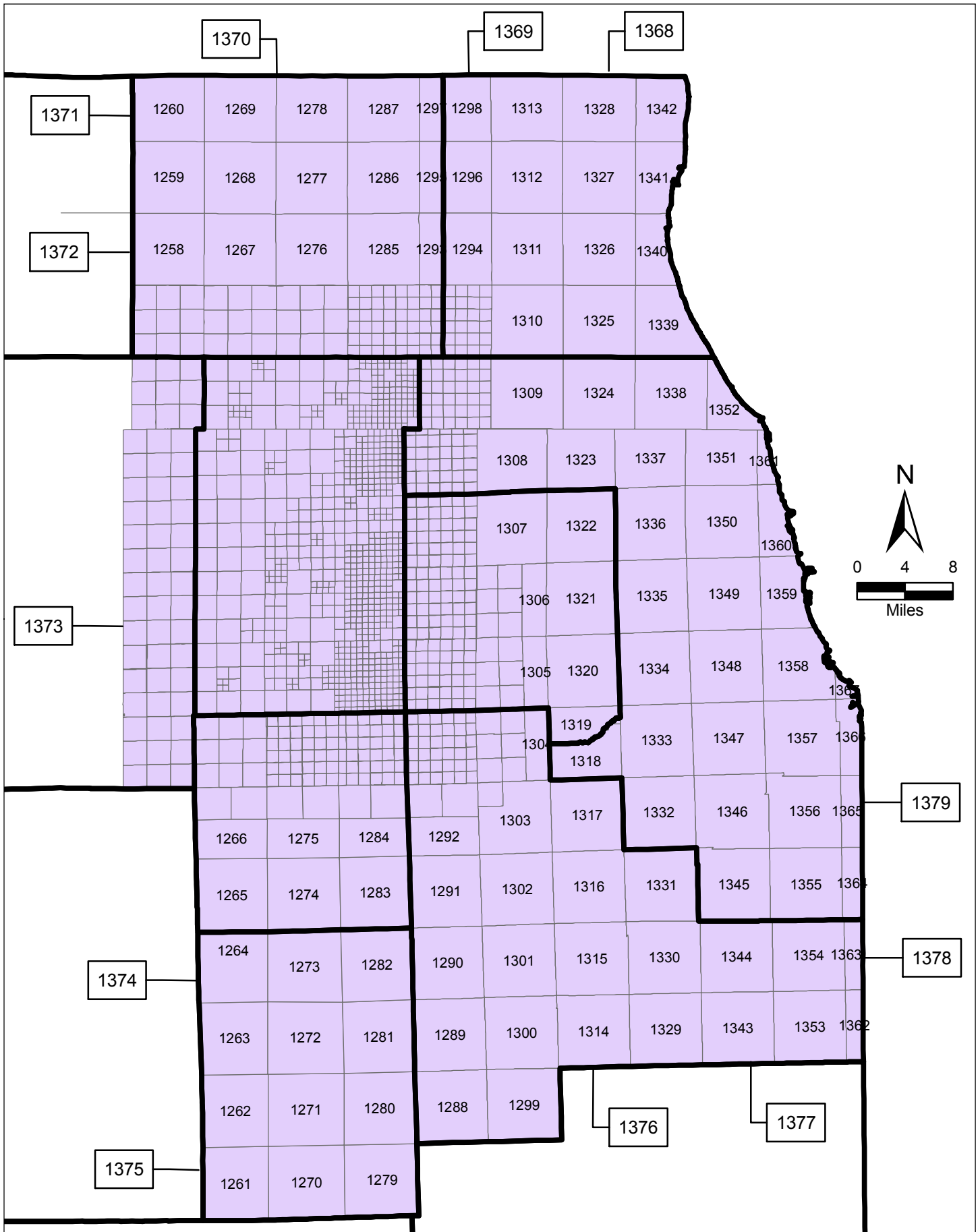
KENDALL COUNTY



Traffic Analysis Zone

Kane County Traffic Analysis Zones

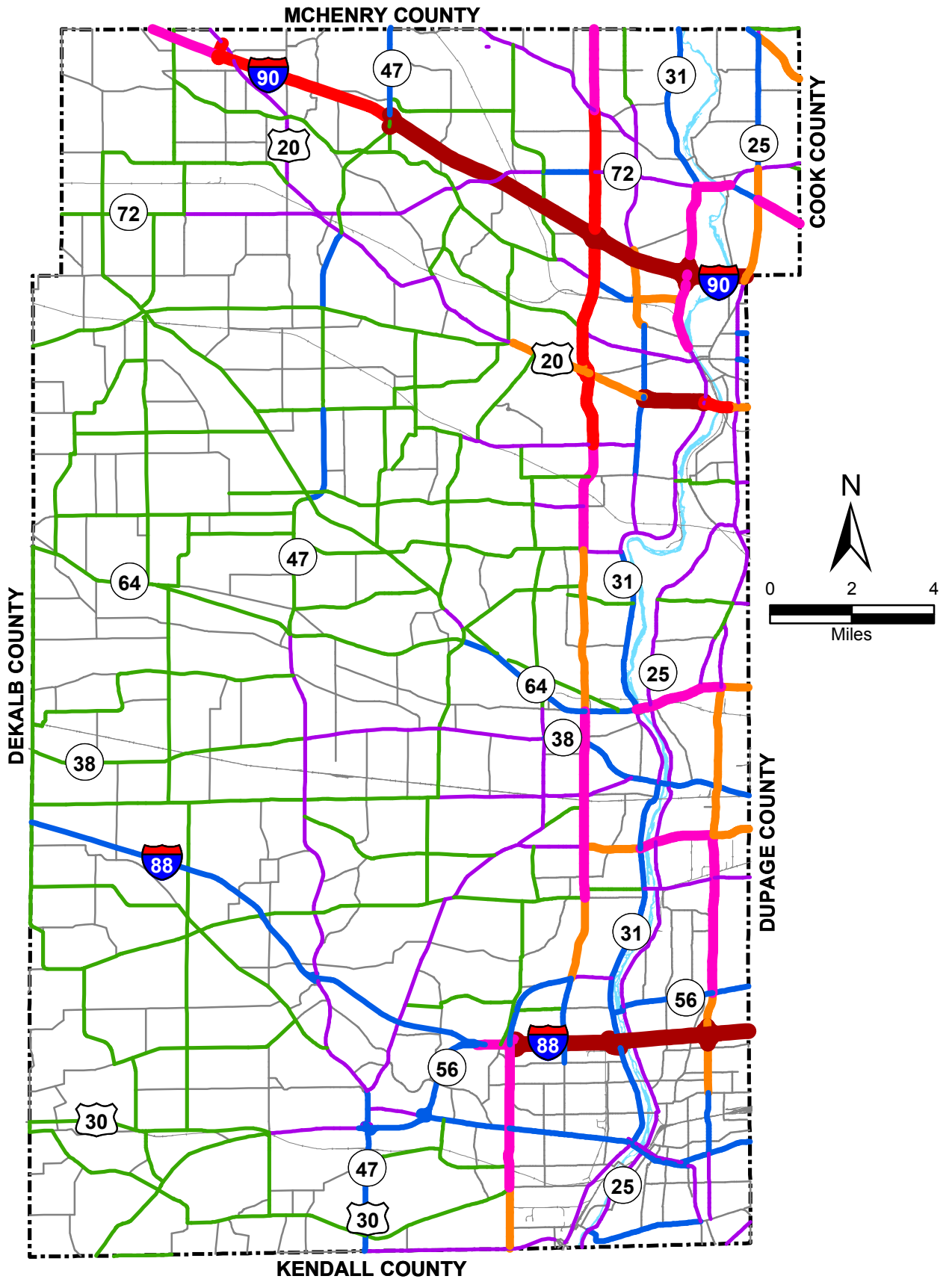
Figure 3-3
Kane County 2040 Transportation Plan



TAZ
 County

Kane County Travel Demand Model
Full Metropolitan Area Traffic Analysis Zones

Figure 3-4
Kane County 2040 Transportation Plan



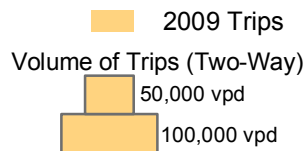
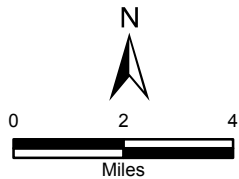
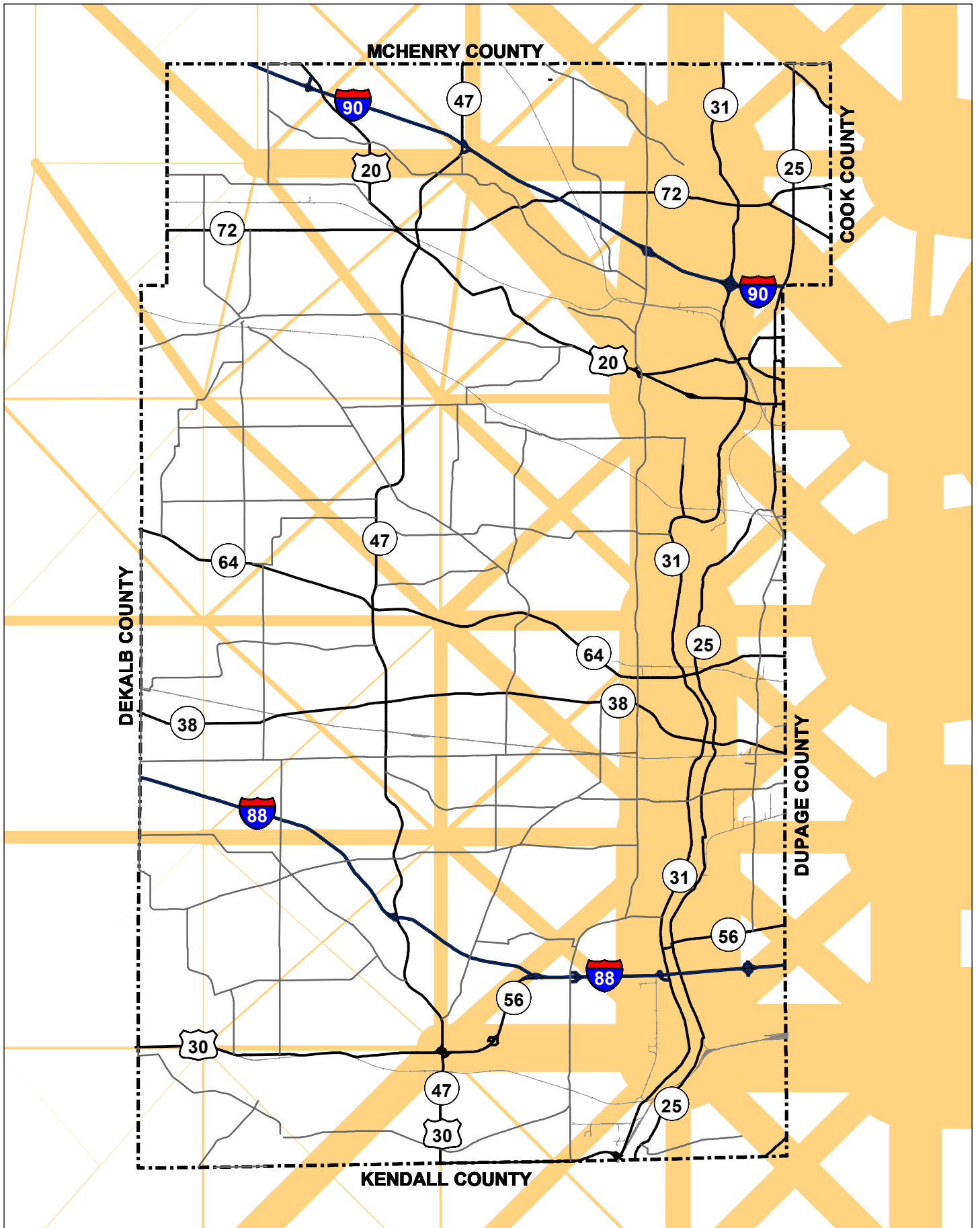
- | | | | |
|---|-------------------|---|-----------------|
| — | No Data Available | — | 30,001 - 40,000 |
| — | < 10,000 | — | 40,001 - 50,000 |
| — | 10,001 - 20,000 | — | 50,001 - 60,000 |
| — | 20,001 - 30,000 | — | > 60,000 |

Modeled Average Daily Traffic
Year 2009

Source:
- 2009 Kane County Travel Demand Model

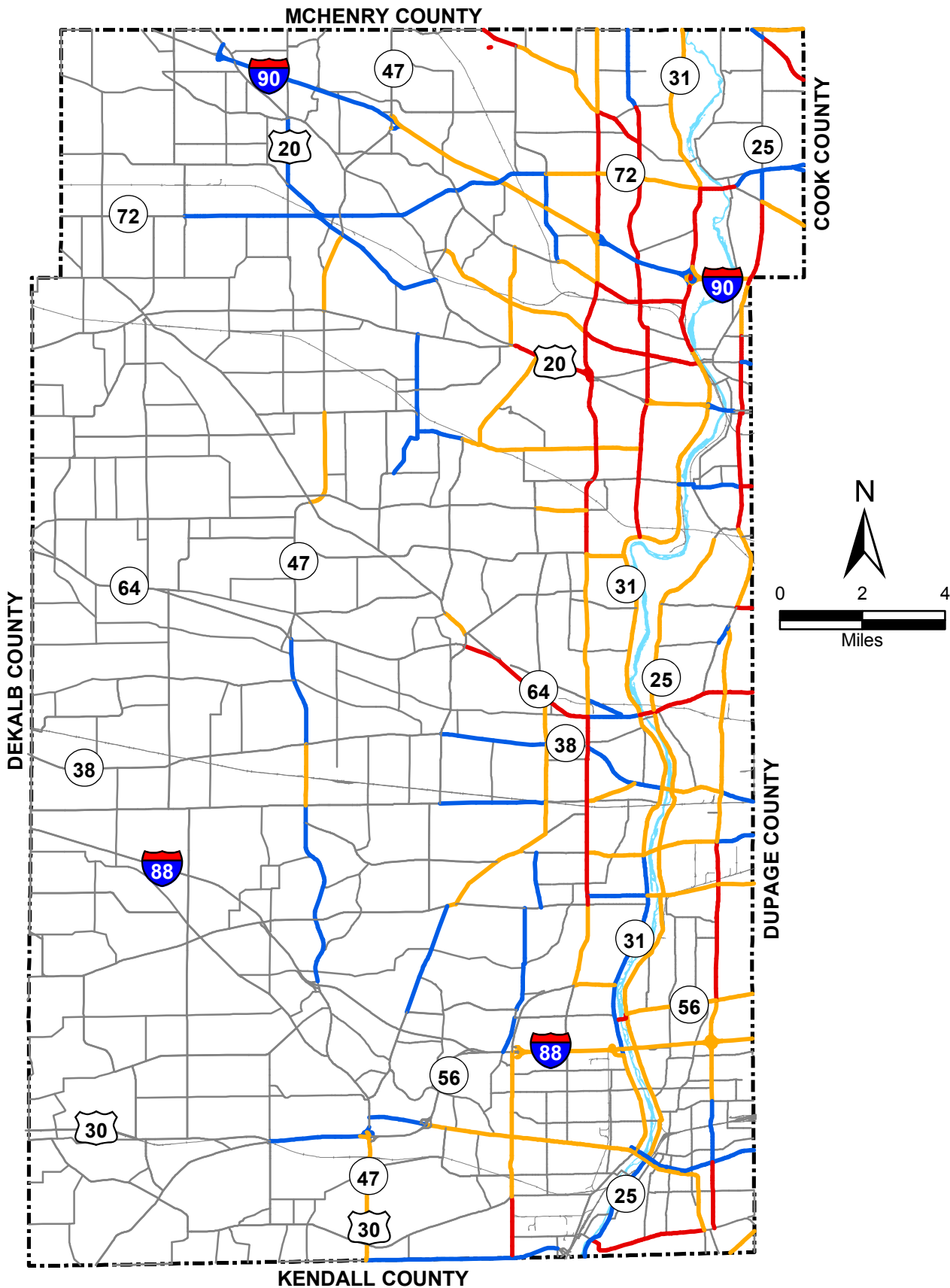


Figure 3-5
Kane County 2040 Transportation Plan



2009 Travel Desire

Figure 3-6
Kane County 2040 Transportation Plan



- Minimum Congestion — Severe Congestion
- Moderate Congestion — Extreme Congestion

Year 2009 Congested
Roadway Segments
Based on Modeled Average Daily Traffic

Figure 3-7
Kane County 2040 Transportation Plan